





Location Map - Messehalle 1/2

Locations

-  Messehalle Magdeburg
-  Tram Station Jerichower Platz
-  OvGU G22
-  Parking Area Messengelände



Arrival by public transport:

Tram Line 6:

The tram line 6 runs every 10 minutes from Diesdorf via Opernhaus and Listemannstraße to the stop Jerichower Platz. From there, walk eastwards for about 5 minutes via Tessenowstraße directly to the Messehalle 1, which is located on the left-hand side.

Tram Line 4:

Alternatively, you can take tram line 4 to the stop Tessenowstraße Platz. It runs every 10 minutes from Olvenstedt via Olvenstedter Platz, Alter Markt and Listemannstraße. From the stop walk for 10 minutes towards Messehalle.

The network plan can be viewed [here](#). In order to find your ideal route please refer to [insa](#).

Arrival by car:

Coming from the university, drive east on the B1 over both bridges and then turn left into Herrenkrugstraße. Then immediately turn right into Tessenowstraße. Here you will find about 450 parking spaces subject to charges. The Messehalle 1 is located to the left of this parking spot.

View from outside

